

Maps of major emission sources in Eastern Iowa. From DNR 9-Factor Studies, 2008.

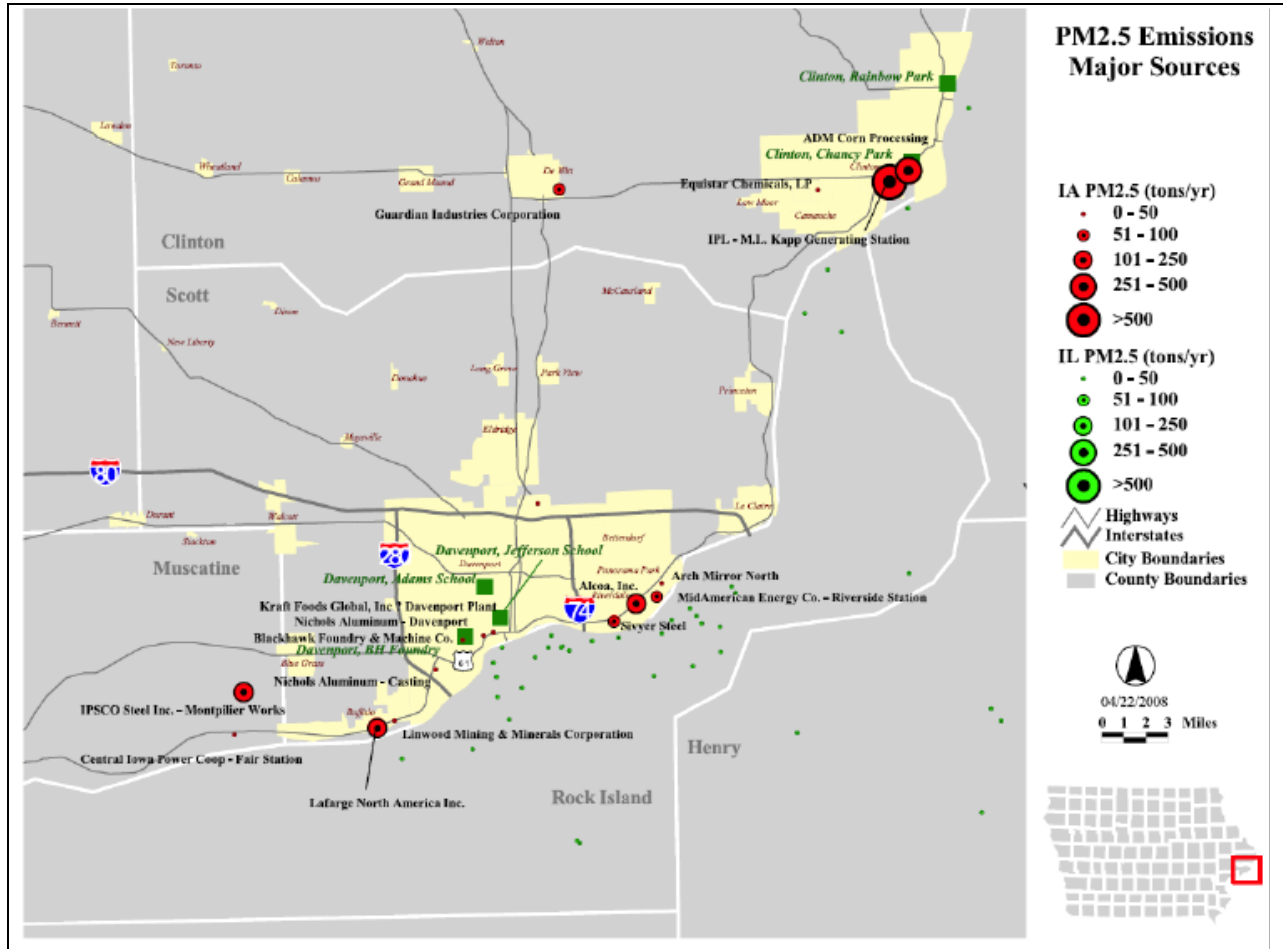


Figure I-1. PM2.5 sources in around Davenport and Clinton. Blackhawk Foundry is in the smallest category. (from IDNR 9-Factor Analysis)

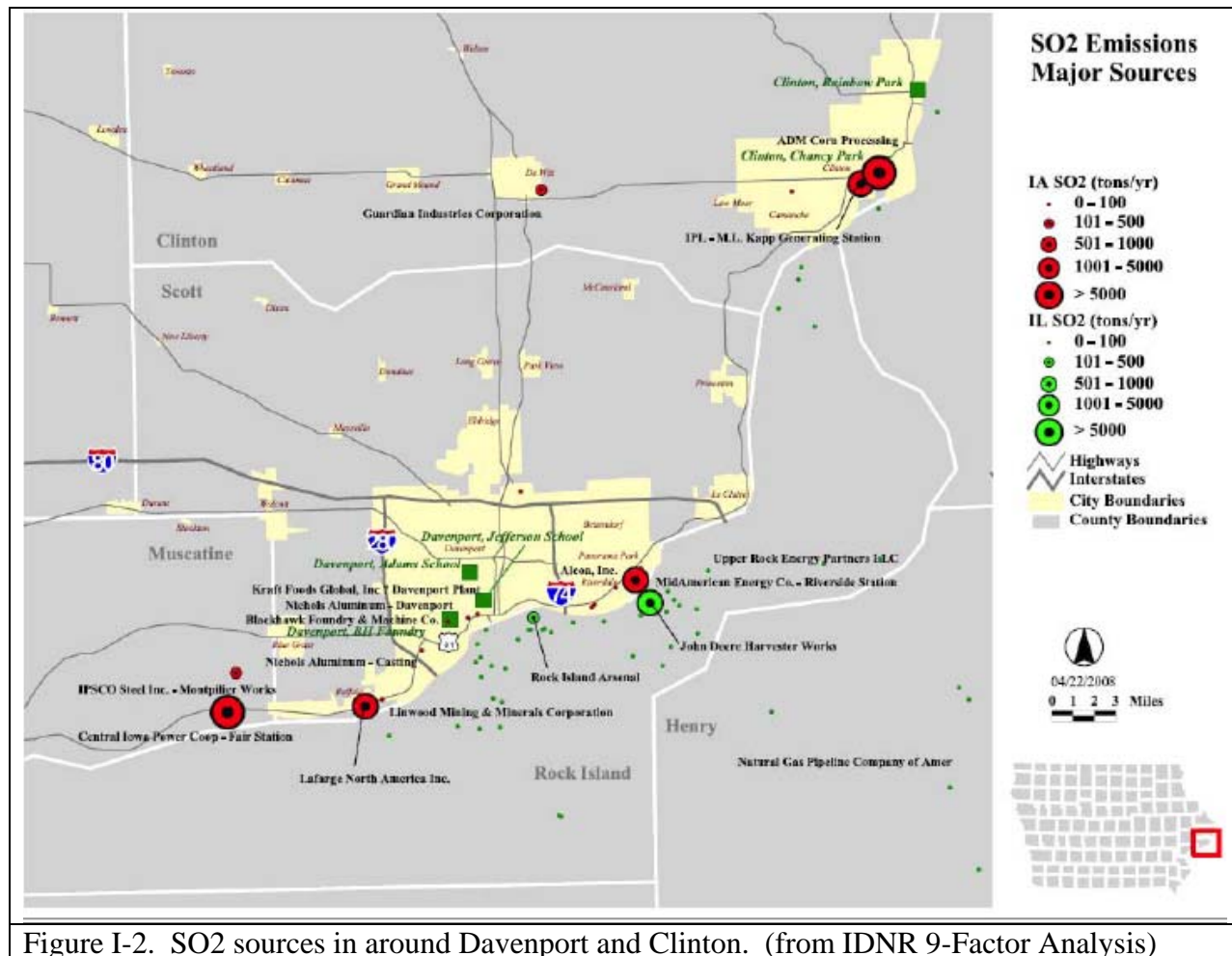


Figure I-2. SO2 sources in around Davenport and Clinton. (from IDNR 9-Factor Analysis)

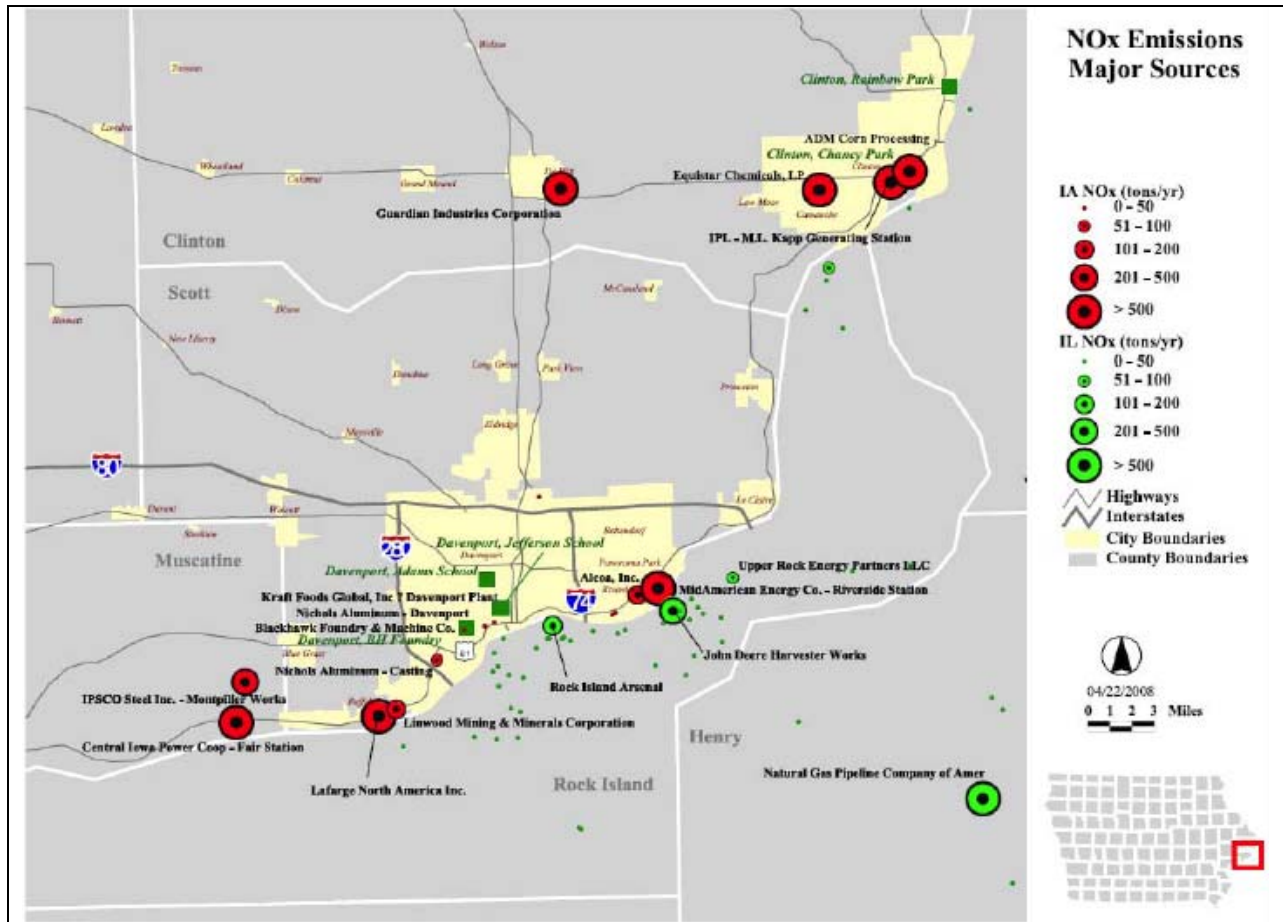


Figure I-2. NOx sources in around Davenport and Clinton. (from IDNR 9-Factor Analysis)

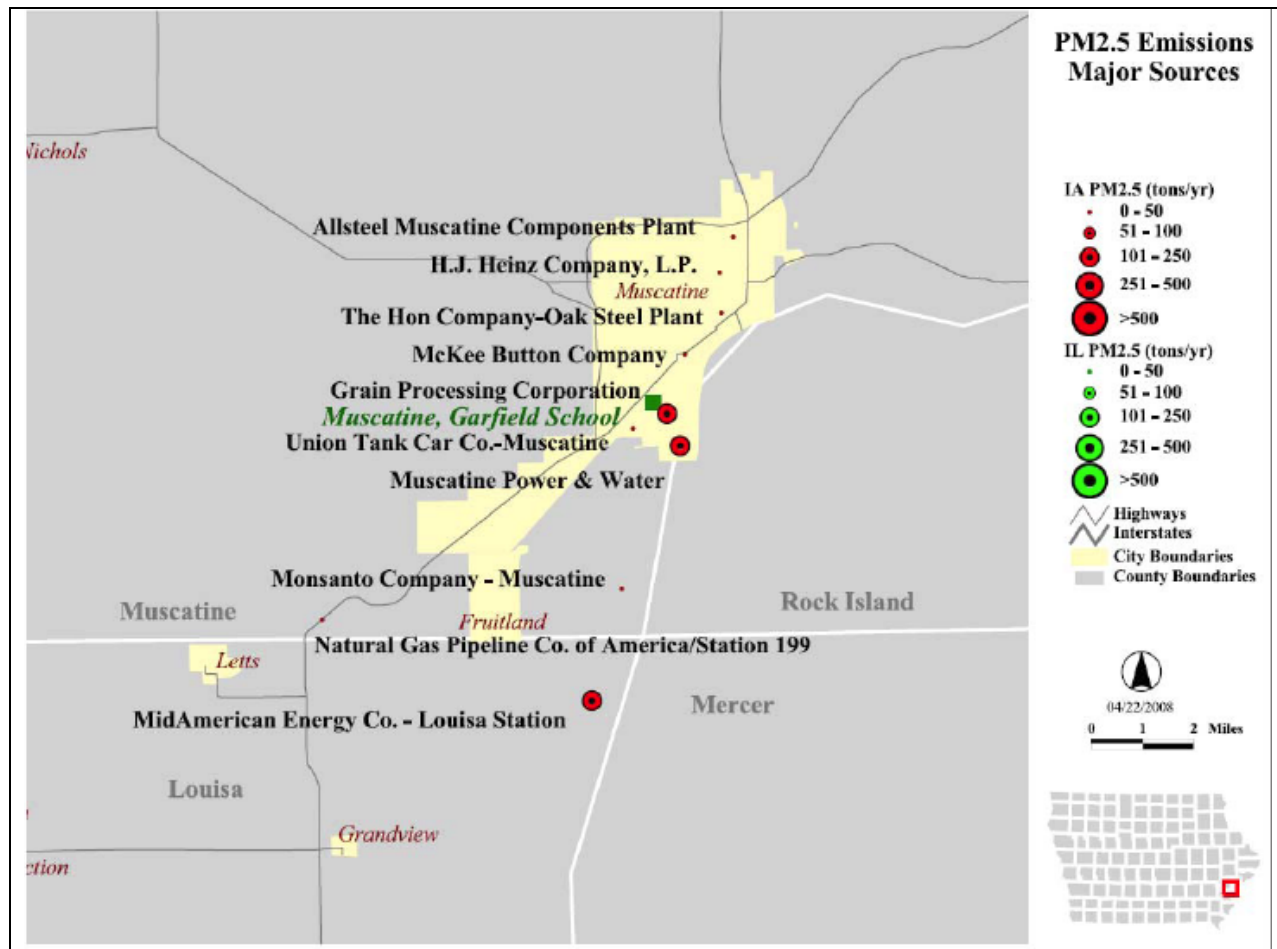


Figure I-4. PM2.5 sources around Muscatine. (from IDNR 9-Factor Analysis)

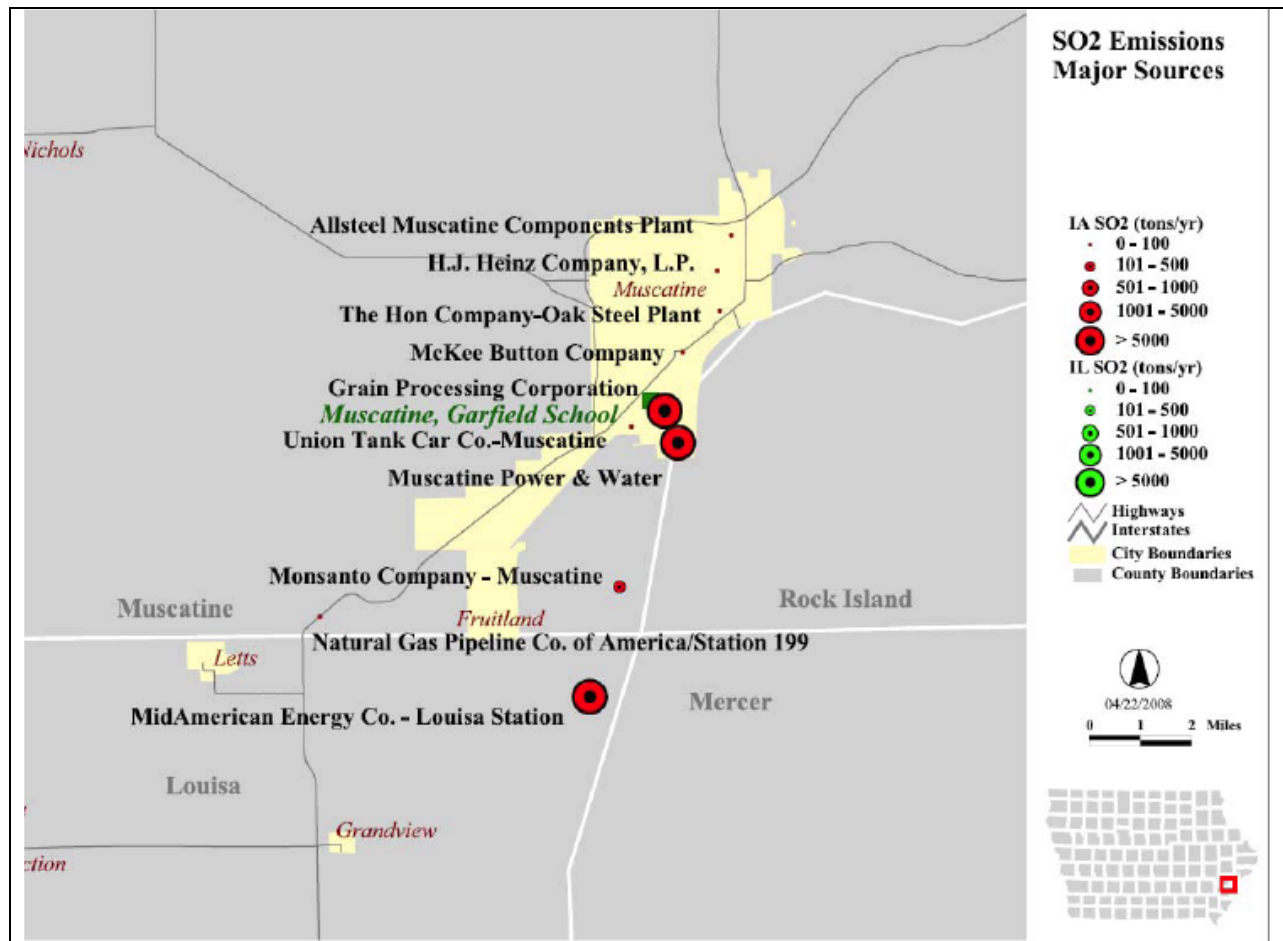


Figure I-5. SO2 sources around Muscatine. (from IDNR 9-Factor Analysis)

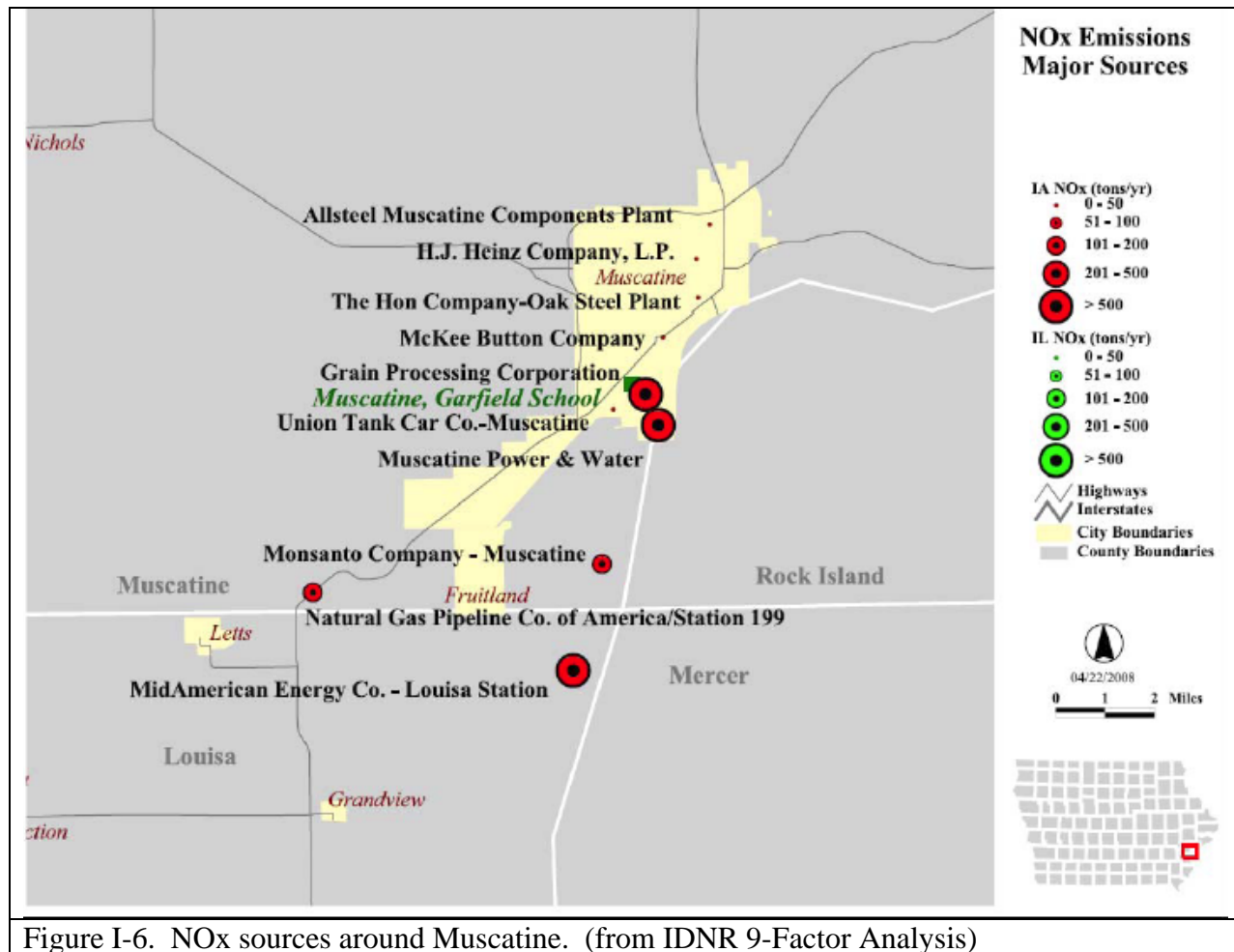


Figure I-6. NOx sources around Muscatine. (from IDNR 9-Factor Analysis)